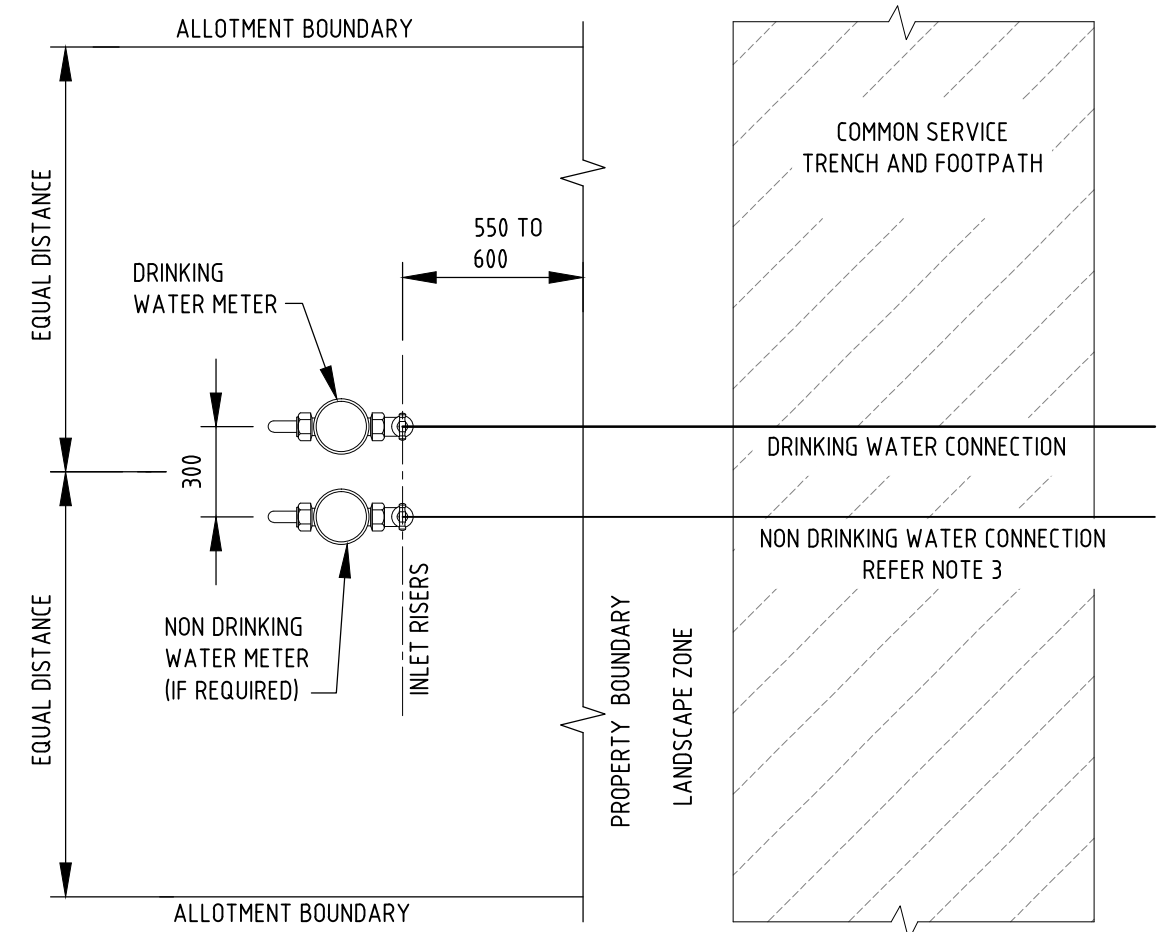


CONNECTION LAYOUT FOR ALLOTMENTS > 8m WIDE

NOT TO SCALE





DETAIL  
WATER CONNECTIONS

**NOTES:**

1. REFER 4005-30002-01 & 4005-30002-02 FOR GENERAL NOTES.
2. **LOCATION OF CONNECTIONS:**  
**WATER CONNECTIONS - DRINKING WATER AND NON DRINKING WATER:**
  - STANDARD 'DEFAULT' POSITIONS ARE AS SHOWN.
  - ALTERNATIVE POSITIONS MAY BE SPECIFIED ON THE DESIGN DRAWING. APPROVAL OF THE SA WATER REPRESENTATIVE IS REQUIRED FOR THIS OPTION.
3. NON DRINKING WATER PIPE & METER CONNECTION SHALL BE POSITIONED TO THE LEFT OF DRINKING WATER CONNECTION WHEN VIEWED FROM ROADWAY.
4. FOR DUAL RETICULATION SYSTEMS (DRINKING WATER & NON DRINKING WATER) THE LOCATIONS AND CLEARANCES SHOWN ON THIS DRAWING SHALL BE ADHERED TO REGARDLESS OF WHETHER THE NON DRINKING WATER SYSTEM SCHEME IS SA WATER OR PRIVATELY OPERATED.
5. **SEWER CONNECTIONS:**
  - FOR STANDARD POSITIONS REFER SEWER CONSTRUCTION MANUAL, SECTION 6.
  - OBSTRUCTIONS OR EXISTING DRAINS MAY REQUIRE AN ALTERNATIVE LOCATION.
  - SINGLE CONNECTIONS SHALL BE USED. SHOULD THE DESIGNER CONSIDER THE USE OF A 'Y' CONNECTION TO SERVE ADJOINING ALLOTMENTS, DETAILS FOR THIS OPTION SHALL BE PROVIDED TO SA WATER REPRESENTATIVE FOR APPROVAL.
  - SINGLE CONNECTIONS SHALL BE ON LOW SIDE OF ALLOTMENT UNLESS IT IS IMPRACTICAL.
6. ALL DIMENSIONS IN MILLIMETRES.

REVISION PANEL					DESIGN PANEL			SA WATER STANDARD DRAWINGS			A3	1
REV	DATE	DRN	DETAILS	APR	CURRENT REV	DESIGNED:	AUTHORISED:	WATER SUPPLY CONSTRUCTION MANUAL			SHT SIZE	REVISION
						RJP	31/03/16	ALLOCATION OF SPACE FOR				
						MS	T.GALEK	SERVICES IN LAND DIVISIONS				
						TG		ALLOTMENT FRONTAGE GREATER THAN 8 m				
1	31/03/16	MS	2016 STANDARDS REVIEW	TG								


  
 This drawing is the property of the
   

 SOUTH AUSTRALIAN
   
 WATER CORPORATION
   
 and shall not be copied or modified
   
 in part or in whole without authorization.

TOTAL SHEETS:
   
 SUPERSEDES: D2, D3
   
 DRAWING NUMBER
   
**4005-30004-02**
  
 PREFIX NUMBER SHEET